PLAN No. 693
FOR IMPROVEMENT OF

NINTH STREET

BETWEEN
MT VERNON AVENUE & WEST CITY LIMITS
IN THE
CITY OF SAN BERNARDINO, CALIF.

June 7, 1924

Scale :- 1" = 40'

C. E. Johnson.
City Engineer.

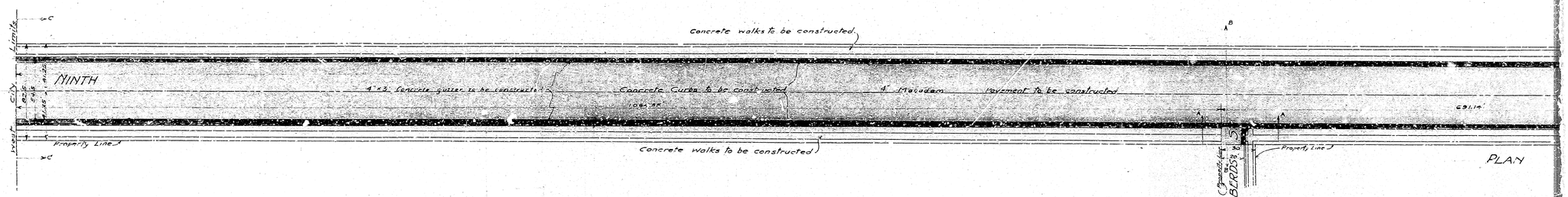

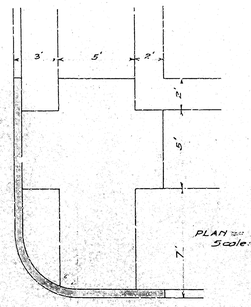

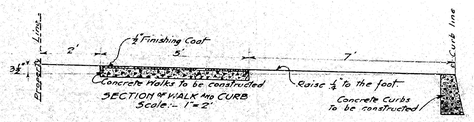

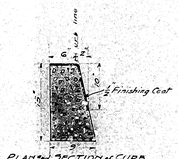

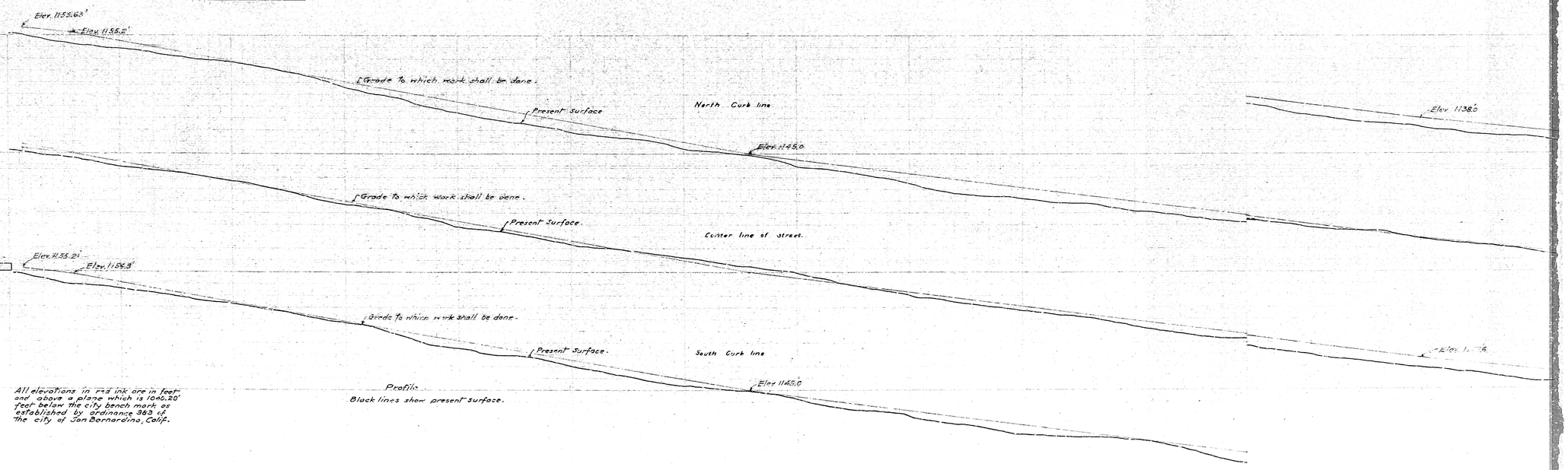

LEGEND

" or in. means inch or inches
' or ft. means foot or feet.
Elev. means elevation
No. means number
St. means street
Concrete curbs to be constructed shown thus
Concrete curbs in section shown thus
Concrete walks to be constructed shown thus
Concrete walk in section shown thus.
Macadam Pavement to be constructed shown thus.
Macadam Pavement in section shown thus.
Concrete gutter to be constructed shown thus.
Concrete gutter in section shown thus.

All elevations in red ink are in feet and above a plane which is 1040.20' feet below the city bench mark as established by ordinance 383 of the city of San Bernardino, Calif.

Profile.
Black lines show present surface.